

ROCK HOUSE

HOCKING COUNTY, OHIO

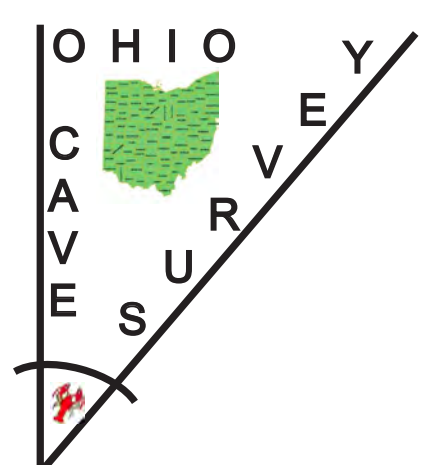
A Suunto and Leica Disto survey by:

Adam Brown, Emma Cevasco, Amanda Claussen,
 Matt Culley, Brianna Dudley, Jon Flores, Kelsey Guy,
 Leigh Hastings, Matt Hazelton, Kevin M. Kissell,
 Gordon Li, Natalie Lloyd, Paige Lloyd, Grace
 Monahan, Amanda Nieves, Katie Reed, Eric Roberts,
 Sam Rudesill, Christine Steinhaus, Bill Stitzel, Kirsten
 Stricker, Ann Tomko, Steven Uhle, Atsuko Utamaru,
 & Corine Ventre

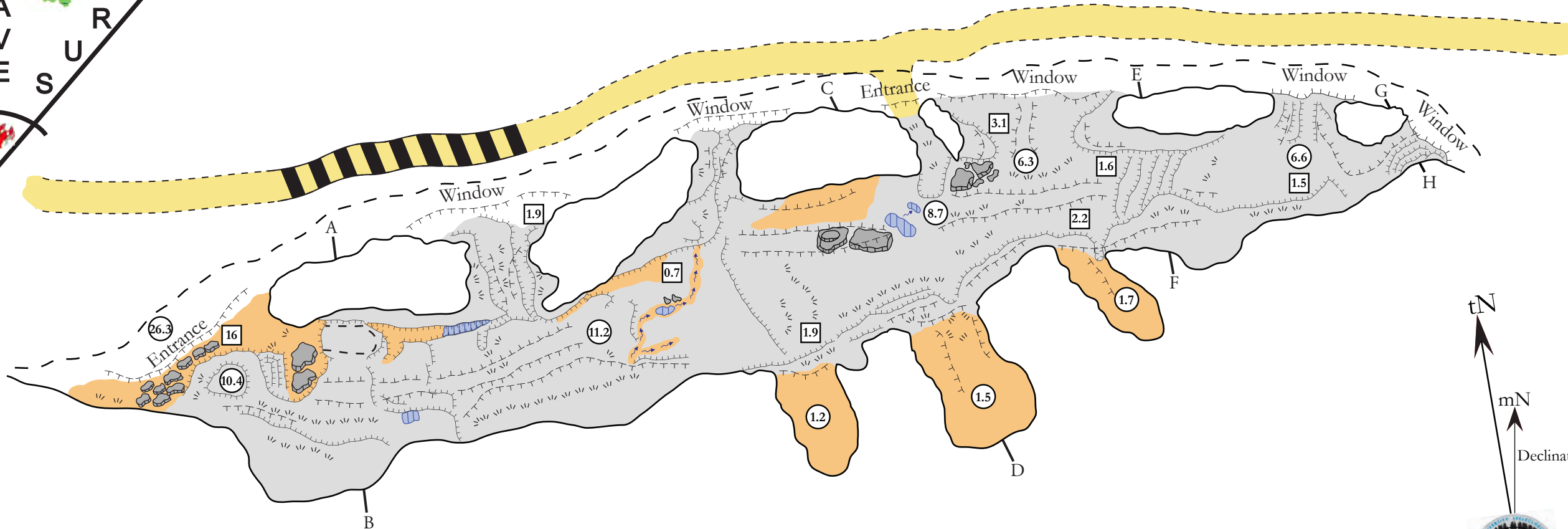
24 & 25 September 2011

Total Surveyed Length - 150.7 meters
 Total Vertical Extent - 5.4 meters


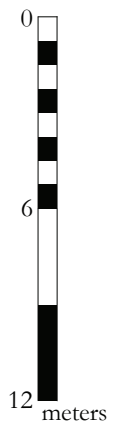
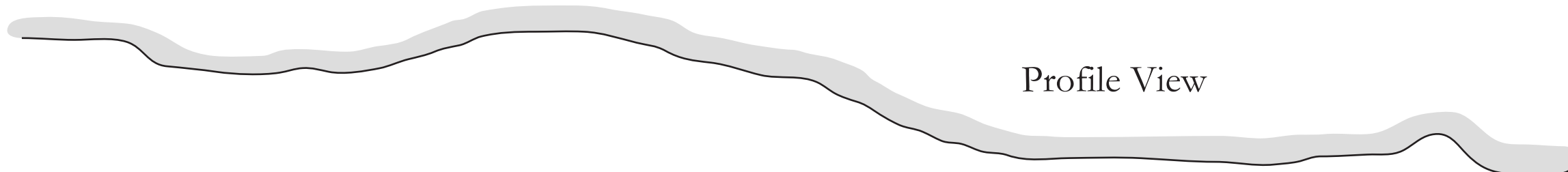
Cartography by Kevin M. Kissell
 In Cave survey program - Auriga (www.speleo.qc.ca/auriga)
 Data processing - Compass for Windows
 (www.fountainware.com/compass)
 Illustration software - Adobe Illustrator CS 4



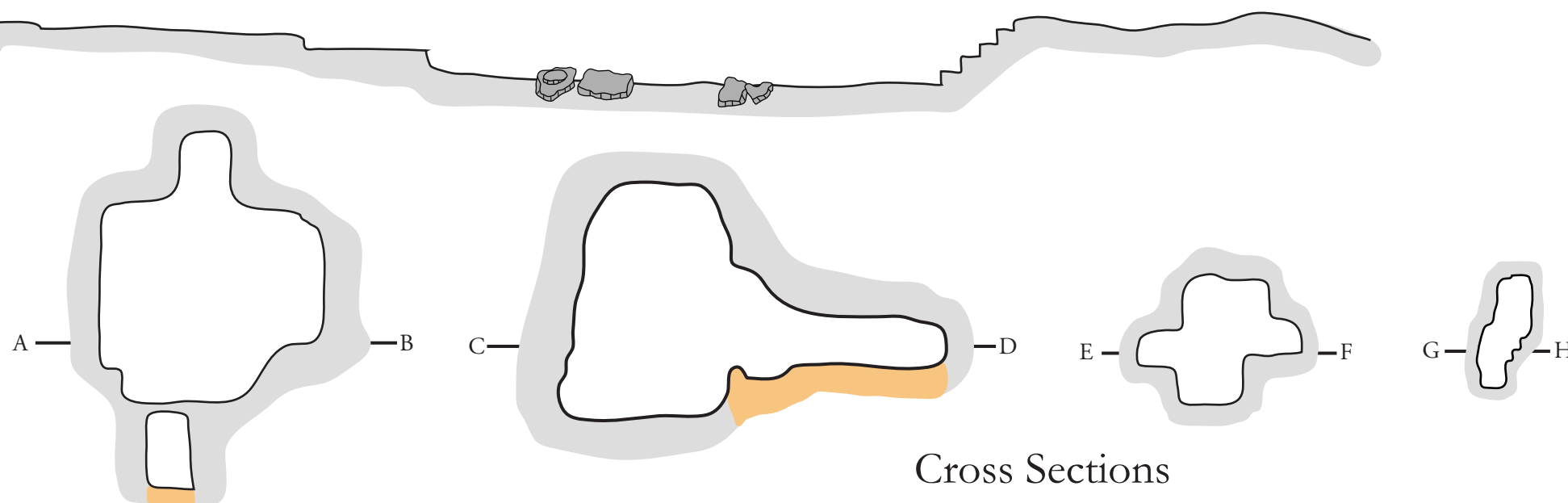
Plan View



Profile View



LEGEND	
	Bedrock
	Breakdown
	Ceiling Height (m)
	Ceiling Ledge
	Floor Ledge
	Hiking Trail
	Ledge Height (m)
	Puddle
	Sand or Dirt
	Slope
	Steps
	Stream



Cross Sections

